

# Welbeck

Councillors: **1**

Property count: **1118**

Total Electorate: **1922**

Electorate Status: **Balanced**

Electorate Target:

Date/Time **1819 - 2223**

Submitted: **16/04/2024 12:39**

Polling stations:

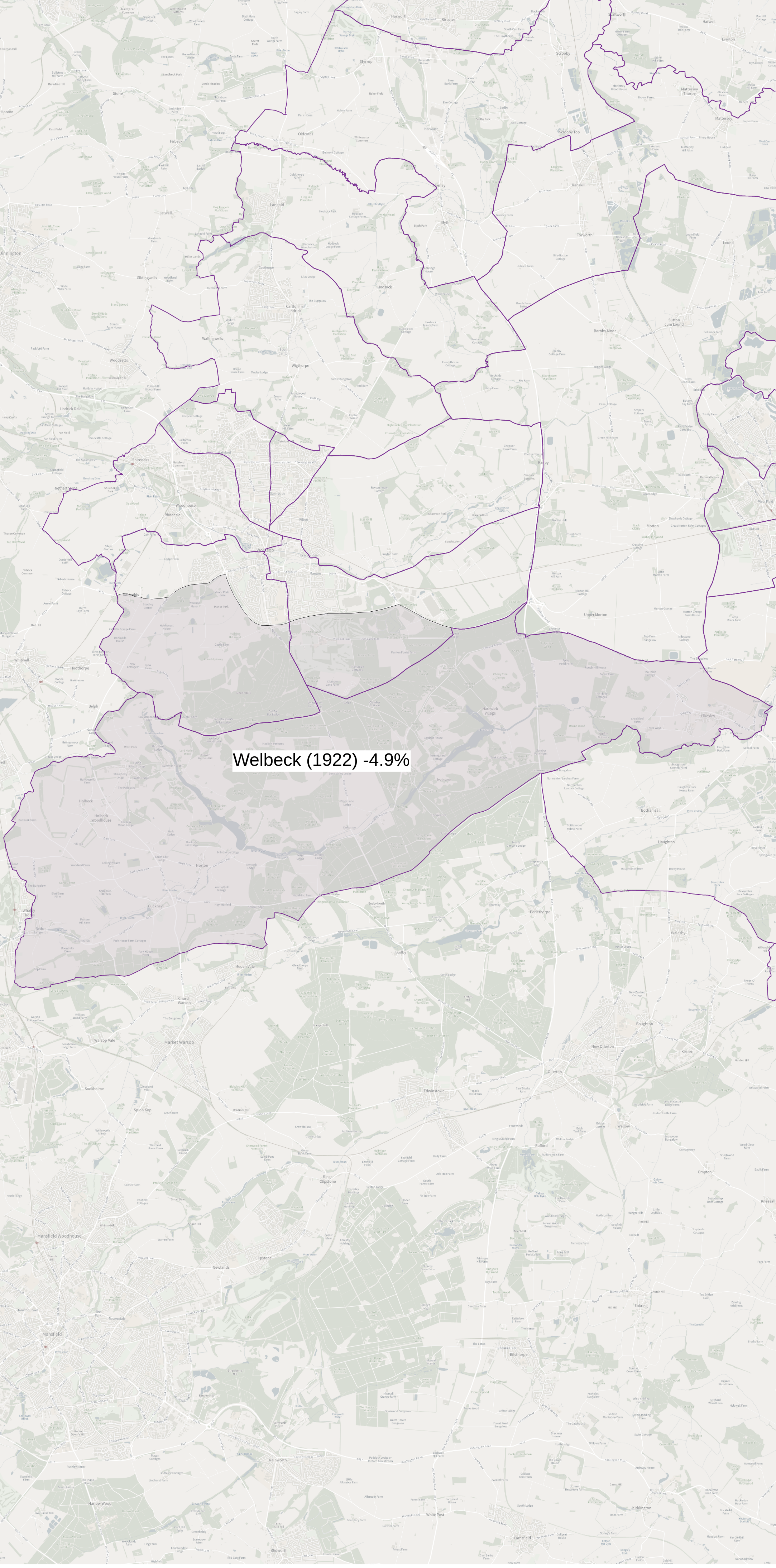
**Education Room at Harley  
Gallery, Welbeck, S80 3LW**

**Clumber Park Social Club,  
Hardwick Village,  
Worksop, S80 3BE**

**Norton & Cuckney Village  
Hall, Cuckney, Mansfield,  
NG20 9NR**

**Elkesley Memorial Hall,  
High Street, Elkesley,  
Retford, DN22 8AJ**

**Nether Langwith Village  
Hall, Queens Walk, Nether  
Langwith, Mansfield, NG20  
9EW**



Welbeck (1922) -4.9%



# Worksop Gateford

Councillors: **3**  
Property count: **2819**  
Total Electorate: **6048**  
Cllr electorate: **2016**  
Electorate Status: **Balanced**  
Electorate Target:  
Date/Time **1819 - 2223**  
Submitted: **16/04/2024 12:39**

Polling stations:

**Romans Rest, Celtic Point,  
Gateford, S81 7AZ**

**Gateford Park Primary  
School, Amherst Rise,  
Worksop, S81 7RG**

**Three Legged Stool,  
Raymoth Lane, S81 7DY**



Worksop Gateford (2016) -0.2%



# Worksop Kilton

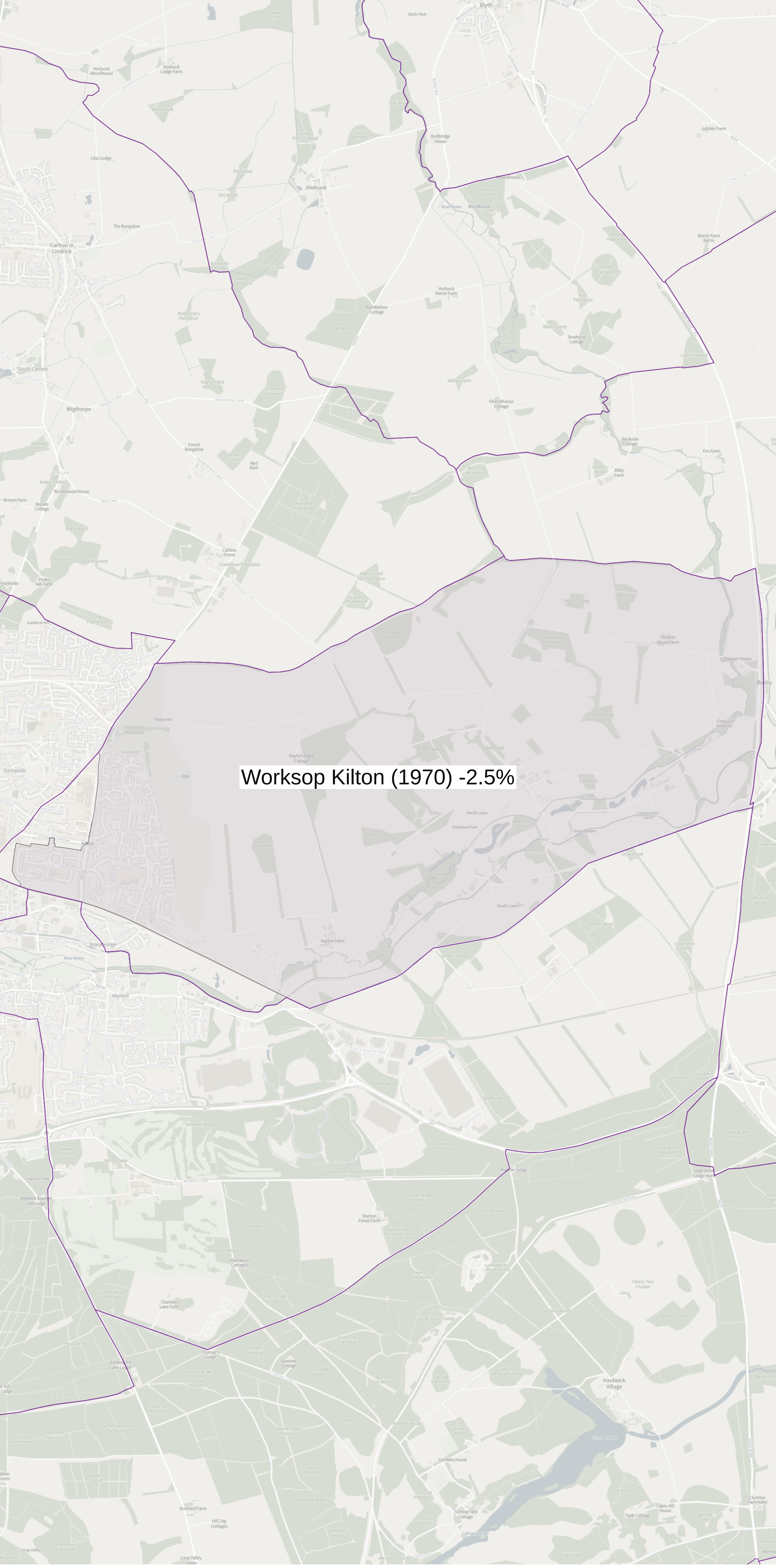
Councillors: **2**  
Property count: **2435**  
Total Electorate: **3940**  
Cllr electorate: **1970**  
Electorate Status: **Balanced**  
Electorate Target:  
Date/Time **1819 - 2223**  
Submitted: **16/04/2024 12:39**

Polling stations:

**Rayton Spur Community Centre, Rayton Spur, Worksop, S81 0HF**  
**Scofton Village Hall, Scofton, Worksop, S81 0UE**

**Kilton Forest Community Centre, Larwood Avenue, Worksop, S81 0DA**  
**Oasis Community Centre, Longellow Drive, Worksop S81 0DE**

**Sir Edmund Hillary Primary School, Kingsway, Kilton, Worksop, S81 0AN**



Worksop Kilton (1970) -2.5%



# Worksop Manton

Councillors: **3**

Property count: **3598**

Total Electorate: **5652**

CLLr electorate: **1884**

Electorate Status: **Balanced**

Electorate Target:

Date/Time **1819 - 2223**

Submitted: **16/04/2024 12:39**

Polling stations:

**Manton Childrens Centre,  
Community Way, Off  
Shrewsbury Road, S80  
2TQ**

**Manton Parish Hall, 2a  
Cavendish Road,  
Worksop, S80 2ST**

**Manton Sports & Social  
Club Retford Road,  
Worksop, S80 2PU**

**The Old Abbey School,  
Priorswell Road, Worksop,  
S80 2BU**

**Kingston Road Community  
Hub, Kingston Road,  
Worksop, S80 2UH**



Worksop Manton (1884) -6.8%

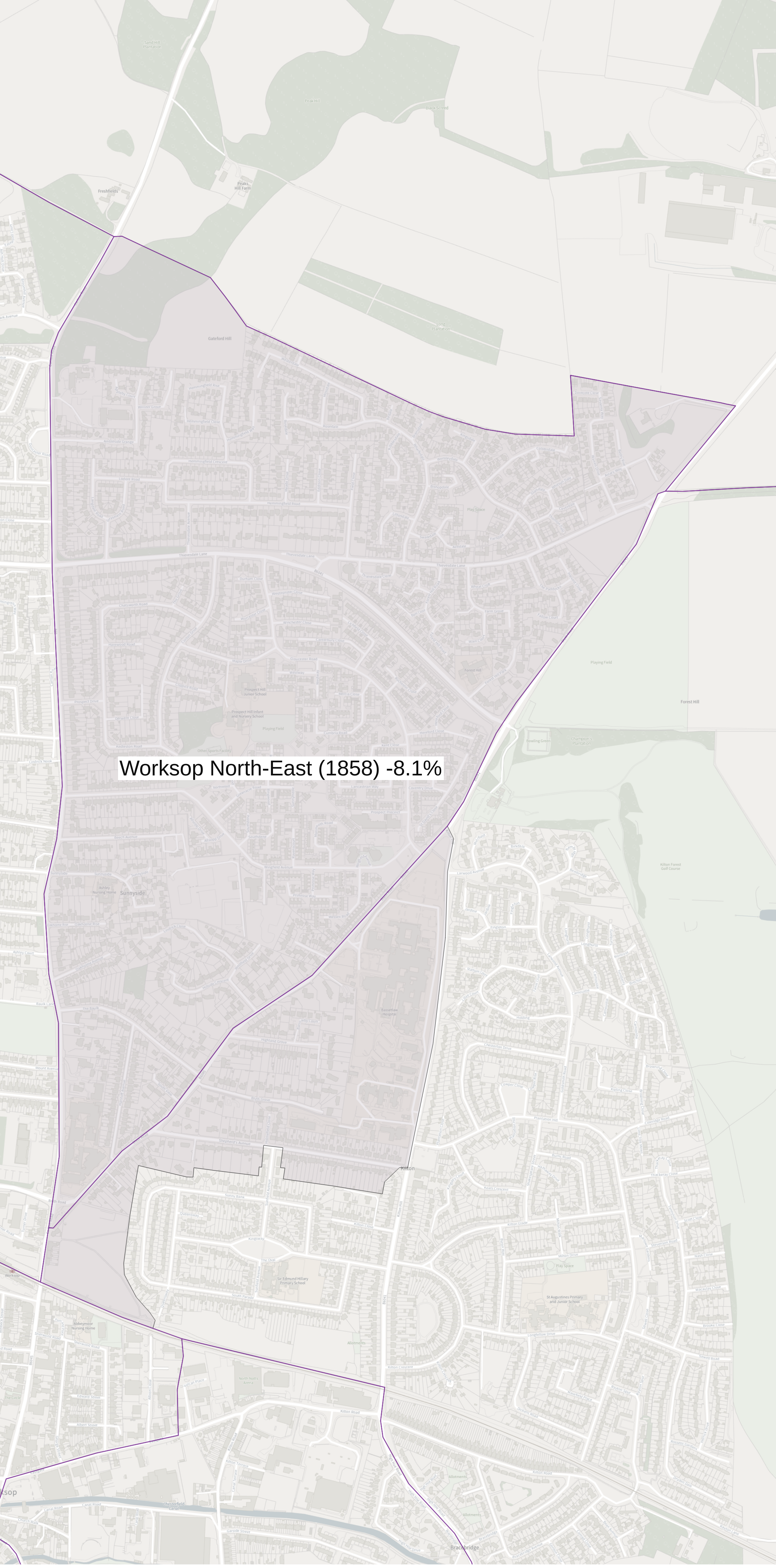


# Worksop North-East

Councillors: **3**  
Property count: **3196**  
Total Electorate: **5574**  
Cllr electorate: **1858**  
Electorate Status: **Balanced**  
Electorate Target:  
Date/Time **1819 - 2223**  
Submitted: **16/04/2024 12:39**

Polling stations:

**Prospect Hill Junior School, Maple Drive, Worksop, S81 0LR**  
**Thievesdale Lane Community Centre, Thievesdale Lane, Worksop, S81 0XS**  
**St Joseph's Church Hall, Wingfield Avenue, Worksop, S81 0SF**



Worksop North-East (1858) -8.1%

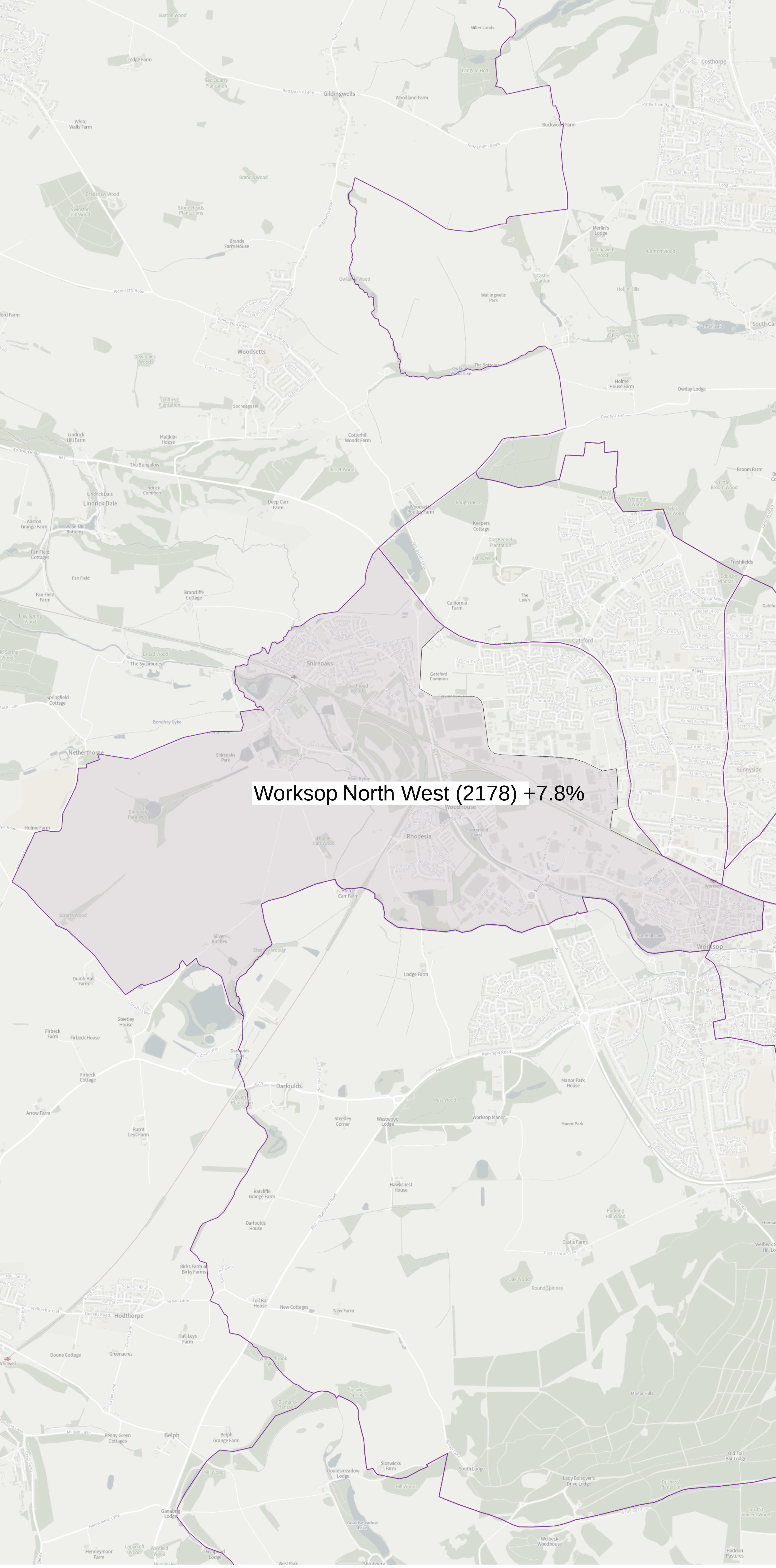


## Worksop North West

Councillors:	<b>2</b>
Property count:	<b>2860</b>
Total Electorate:	<b>4356</b>
CLLr electorate:	<b>2178</b>
Electorate Status:	<b>Balanced</b>
Electorate Target:	
Date/Time	<b>1819 - 2223</b>
Submitted:	<b>16/04/2024 12:39</b>

### Polling stations:

- Crown Place Community Centre, Sandy Lane, Worksop, S80 1TS**
- Shireoaks Village Hall, Shireoaks Road, Shireoaks**
- St John's Church Hall, Overend Road, Worksop, S80 1QG**
- Rhodesia Village Hall, Tylden Road, Rhodesia, Worksop, S80 3HL**



**Worksop North West (2178) +7.8%**

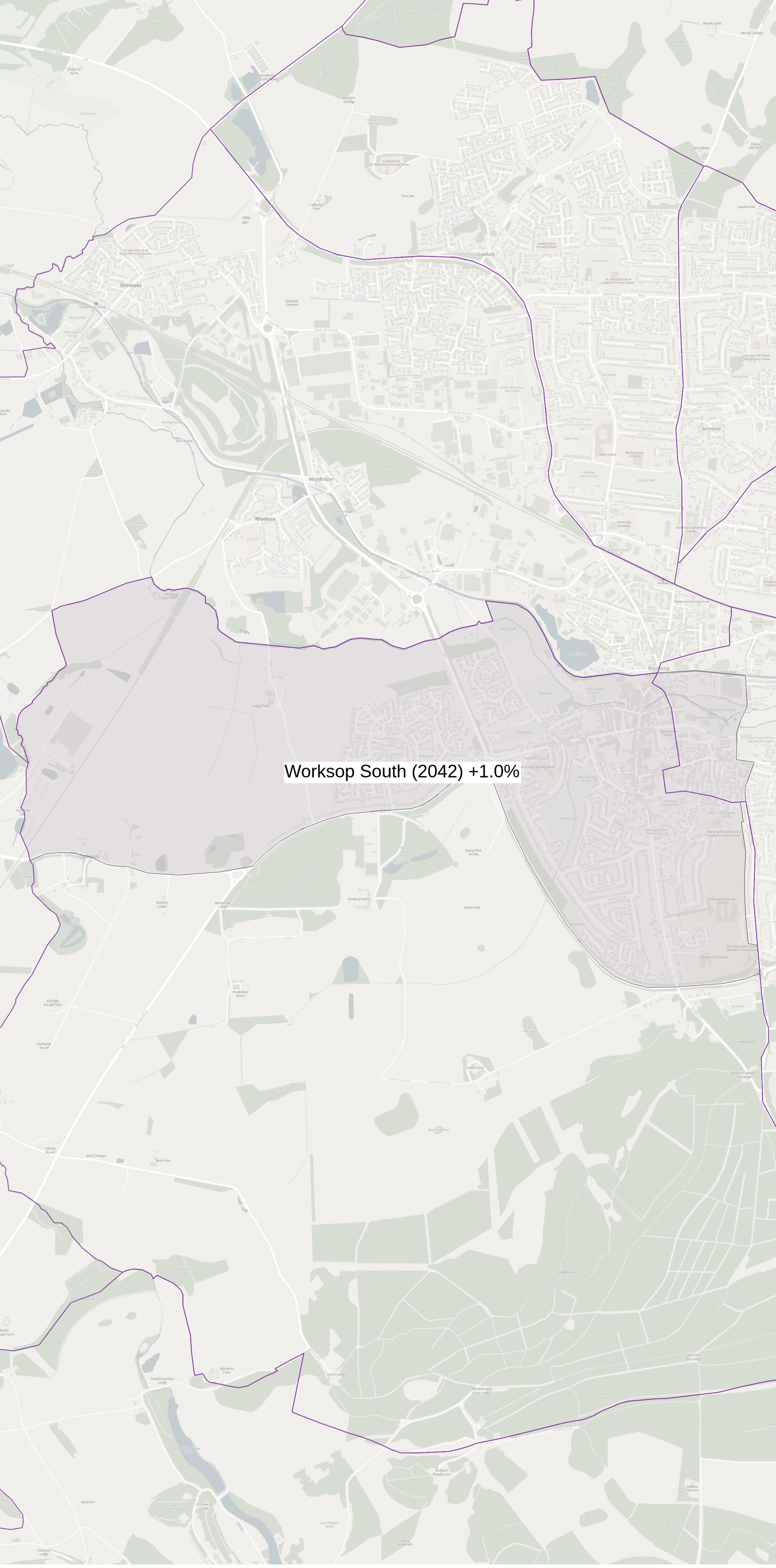


# Worksop South

Councillors: **3**  
Property count: **3911**  
Total Electorate: **6126**  
Cllr electorate: **2042**  
Electorate Status: **Balanced**  
Electorate Target:  
Date/Time **1819 - 2223**  
Submitted: **16/04/2024 12:39**

Polling stations:

**St Anne's Scout  
Headquarters, 10/12 Slack  
Walk, Worksop, S81 1UT  
The Crossing, Newcastle  
Street, Worksop, S80 2AT  
The Centre Place, Abbey  
Street Community Centre,  
Abbey Street, Worksop,  
S80 2LA  
St Anne's Church,  
Newcastle Avenue,  
Worksop, S80 1NJ**



Worksop South (2042) +1.0%



# Worksop Valley

Councillors: **2**

Property count: **2737**

Total Electorate: **4576**

CLlr electorate: **2288**

Electorate Status:  
**Unbalanced (2263)**

Electorate Target:

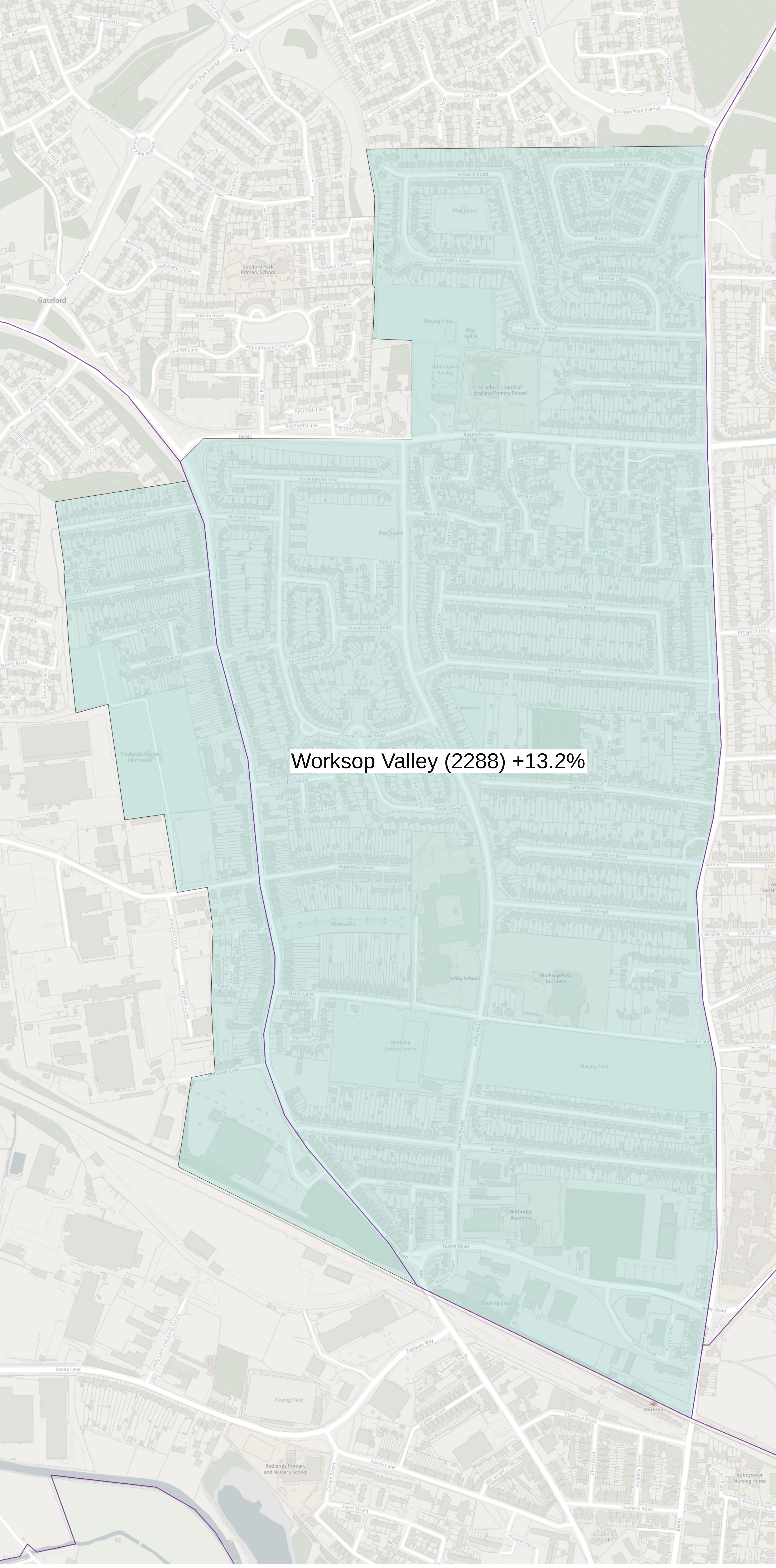
Date/Time **1819 - 2223**

Submitted: **16/04/2024 12:39**

Polling stations:

**Balmoral Community  
Centre, Sandringham  
Crescent, Worksop, S81  
7ET**

**Stanley Street Sports and  
Social Club, Stanley  
Street, Worksop, S81 7HX**



**Worksop Valley (2288) +13.2%**